




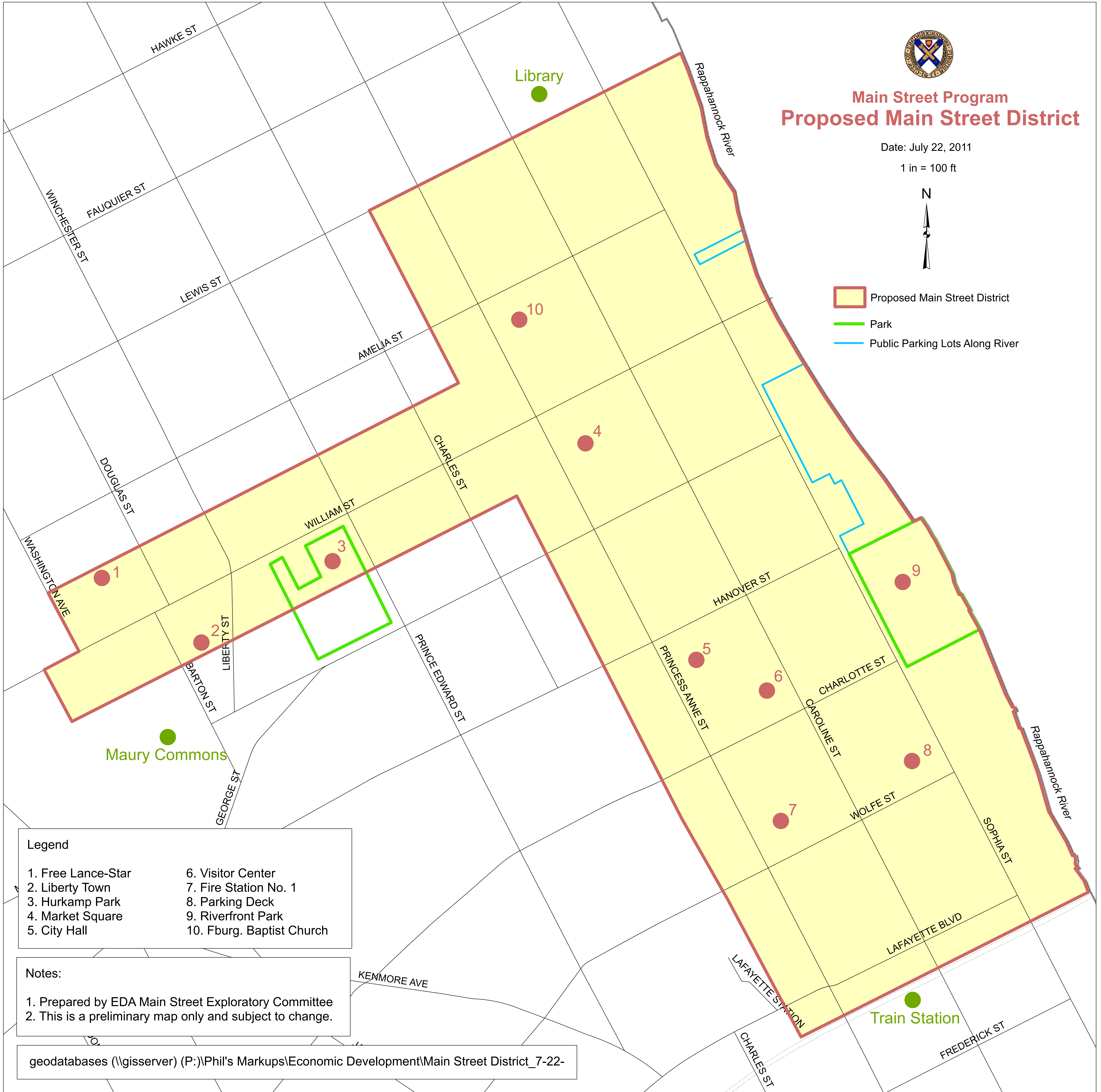
Main Street Program Proposed Main Street District

Date: July 22, 2011

1 in = 100 ft



-  Proposed Main Street District
-  Park
-  Public Parking Lots Along River



- Legend**
- | | |
|--------------------|---------------------------|
| 1. Free Lance-Star | 6. Visitor Center |
| 2. Liberty Town | 7. Fire Station No. 1 |
| 3. Hurkamp Park | 8. Parking Deck |
| 4. Market Square | 9. Riverfront Park |
| 5. City Hall | 10. Fburg. Baptist Church |

Notes:

1. Prepared by EDA Main Street Exploratory Committee
2. This is a preliminary map only and subject to change.

geodatabases (\\gisserv) (P:)Phil's Markups\Economic Development\Main Street District_7-22-